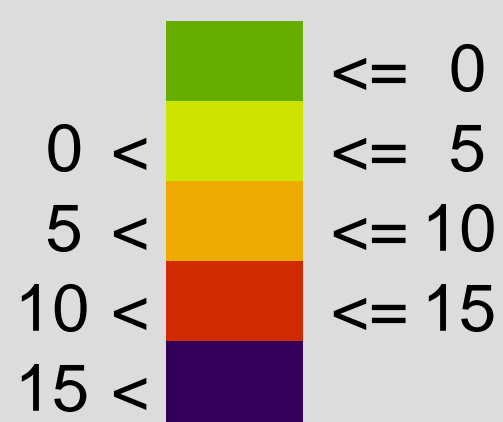
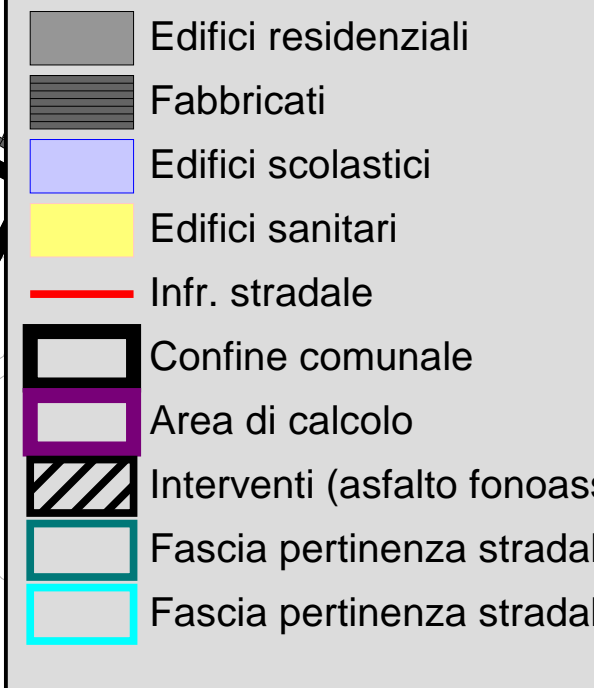


Conflitto  $L_{NIGHT}$   
in dB(A)



LEGENDA

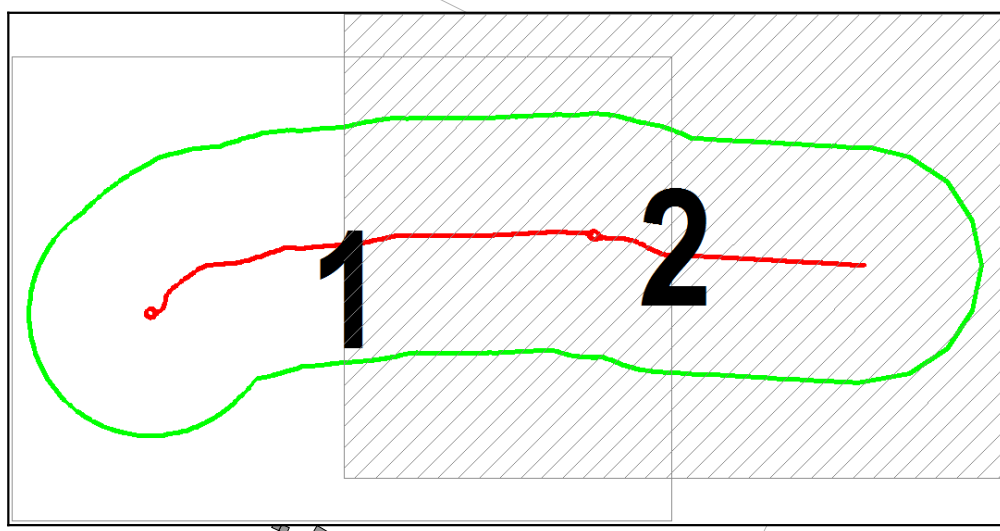



Altezza della griglia sul p.c.: 4 m  
Griglia di calcolo: 10 m x 10 m

asf\_37

asf\_38

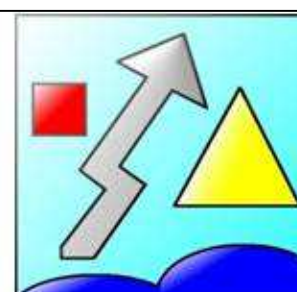
asf\_31



FORMATO A0 Scala 1:5000  
0 25 50 100 150 200 250 300 350 400 450 500 550 600 650 700 750 800 850 900 950 1000  
m

Piano d'Azione delle strade principali (strade con volumi di traffico superiori a 3.000.000 veic/anno) in applicazione della Direttiva 2002/49/CE

IT\_a\_rd0062025\_MappeConflitto\_LNIGHT - Tav. 2/2 (SP253 San Vitale)



VIE EN.RO.SE. Ingegneria S.r.l.